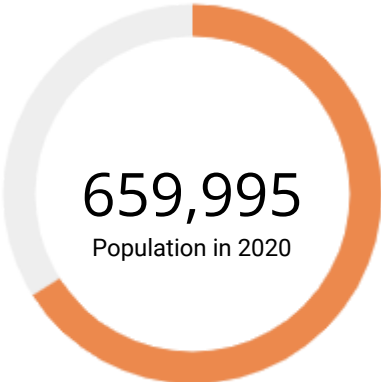
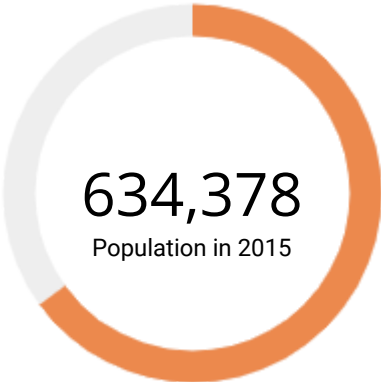
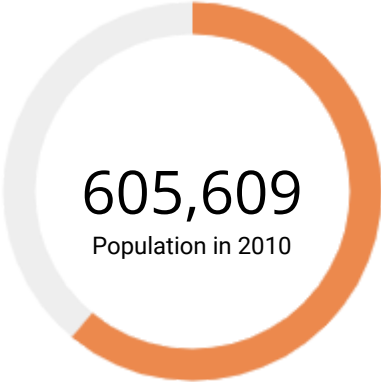


Regional Demographics

Source: The Nielsen Company

Population Growth inside a 30 Mile Radius of Three Rivers, MI

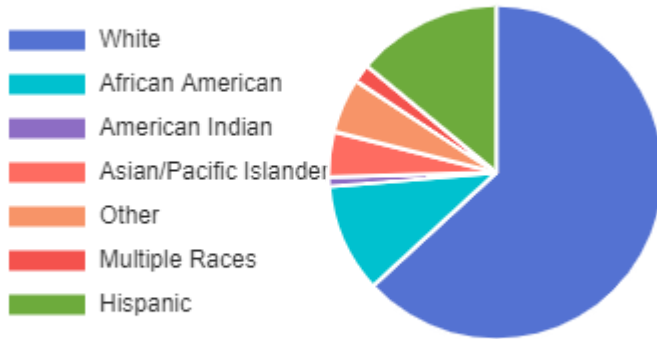


Growth Percentages

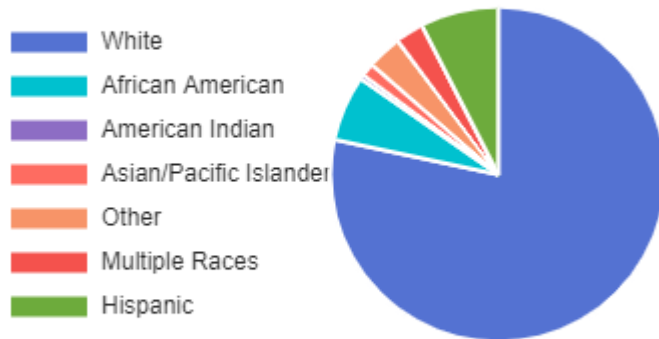
2000 - 2010: 4.75%

2011 - 2015: 2.7%

Racial Breakdown %



Racial Breakdown Counted



I Supply

City: Kalamazoo

Product: Frozen Food

Type: Distributor

Employees: 50

Union: No

Denso

City: Battle Creek

Product: Automotive

Type: Manufacturer

Employees: 100

Union: No

Forest River

City: White Pigeon

Product: RV Industry

Type: Manufacturer
Employees: 396
Union: No
Clemons Food Group
City: Coldwater
Product: Pork Processing
Type: Manufacturer
Employees: 810
Union: No

Lane Automotive
City: Watervliet
Product: Automotive
Type: Distributor
Employees: 138
Union: No

Sturgis Molded Products
City: Sturgis
Product: Plastic Components
Type: Manufacturer
Employees: 51
Union: No

Summit Polymers
City: Portage
Product: Automotive
Type: Manufacturer
Employees: 198
Union: No

Brembo
City: Albion
Product: Automotive
Type: Manufacturer
Employees: 254
Union: No

Autocam

City: Marshall

Product: Automotive

Type: Manufacturer

Employees: 85

Union: No

Civilian Labor Force

 Civilian Labor Force Employed Unemployed

United States



5.6% UE Rate

Region



5.5% UE Rate

Michigan



6.1% UE Rate

Berrien County



5.6% UE Rate

Branch County



5.7% UE Rate

Calhoun County



5.7% UE Rate

Cass County



5.6% UE Rate

Kalamazoo County



5.0% UE Rate

St. Joseph County



5.6% UE Rate

Van Buren County



6.0% UE Rate

Historical Unemployment Rates (last 5 years)

2010

30 Mile Radius - 10.8%

U.S. Average - 9.6%

2011

30 Mile Radius - 9.2%

U.S. Average - 8.9%

2012

30 Mile Radius - 8.0%

U.S. Average - 8.1%

2013

30 Mile Radius - 7.6%

U.S. Average - 7.4%

2014

30 Mile Radius - 6.1%

U.S. Average - 6.2%

2015 (Most recent month)

30 Mile Radius - 5.5%

U.S. Average - 5.4%

Employment Breakdown by Industry within 30 Mile Radius

Services - 125,498

Manufacturing - 70,201

Retail Trade - 68,914

Finance/Insurance/Real/Estate - 24,212

Wholesale Trade - 18,983

Government - 15,068

Transportation/Utilities - 14,677

Construction - 14,232

Agriculture/Forestry/Fishery - 4,414

Nonclassified - 1,483

Mining - 145

Education: K-12 Public School Systems

Burr Oak

Elementary: 1

Middle: 0

High: 1

Enrollment: 285

Centreville

Elementary: 1

Middle: 0

High: 1

Enrollment: 846

Constantine

Elementary: 2

Middle: 1

High: 1

Enrollment: 1,357

Colon

Elementary: 1

Middle: 0

High: 1

Enrollment: 561

Mendon

Elementary: 1

Middle: 1

High: 1

Enrollment: 657

Sturgis

Elementary: 5

Middle: 1

High: 1

Enrollment: 3,307

Three Rivers

Elementary: 4

Middle: 1

High: 1

Enrollment: 2,668

White Pigeon

Elementary: 1

Middle: 1

High: 1

Enrollment: 784

Private Elementary and High Schools within a 25 Mile Radius

Heartwood Renaissance

City: Three Rivers

Grades: 5-15

Distance (miles): .10

Enrollment: 4

Holy Angels Catholic School

City: Sturgis

Grades: K-6

Distance (miles): 21.31

Enrollment: 65

Howardsville Christian

City: Marcellus

Grades: Pre K – 12

Distance (miles): 10.84

Enrollment: 172

Immaculate Conception

City: Three Rivers

Grades: Pre K – 4

Distance (miles): .62

Enrollment: 39

Lake Area Christian Schools

City: Sturgis

Grades: Pre K-12

Distance (miles): 14.69

Enrollment: 38

Nottawa Christian Schools

City: Sturgis

Grades: 1-12

Distance (miles): 11.45

Enrollment: 26

St. John's Lutheran

City: Sturgis

Grades: Pre K – 8

Distance (miles): 21.26

Enrollment: 20

Sturgis Christian

City: Sturgis

Grades: Pre K-12

Distance (miles): 22.55

Enrollment: 24

Trinity Lutheran

City: Sturgis

Grades: Pre K-8

Distance (miles): 21.79

Enrollment: 90