






# THREE RIVERS AREA ENTERPRISE PARK PROPOSED UTILITY EXTENSION

## City of Three Rivers, Michigan

This map is provided by the City of Three Rivers (the "City"). The person or entity receiving this map (the "User") agrees: (1) that there are no warranties of any kind; (2) that use of this map is at the User's sole risk; (3) that the City shall not be liable for any damages to User or third party; and (4) this map may not be used by any third party without the specific written consent of the City.

### Legend

- |  |   |   |
|--|---|---|
|  AEP              |  Watermains      |  |
|  SEMCO            |  Sewer Lines     |   |
|  Frontier         |  Sold Lots       |   |
|  Utility Easement |  Enterprise Park |   |

Produced By: City of Three Rivers, Michigan  
 Department of Public Services - GMS  
 Date Printed: November 11, 2011  
 Photo Date: Spring 2007  
 1" = 200 Feet

